

# DISTRICT 3

Commissioner Robert F. Stuart

Office of City Commissioners

## MAP LEGEND

### Highway Type

- Interstate HWY
- US Hwy
- Toll Road
- State Road

### Transportation

- Primary
- Secondary
- Tertiary
- Trail
- SunRail Station
- Sun Rail Line
- County Boundary

### Neighborhoods

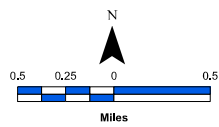
### Parks

### Points of Interest

- Hospital
- Library
- POI
- Post Office
- Religious Institution
- Theme Park
- Fire Station
- School

### Hydrology

- Lake/Pond
- Marsh
- Stream/Canal



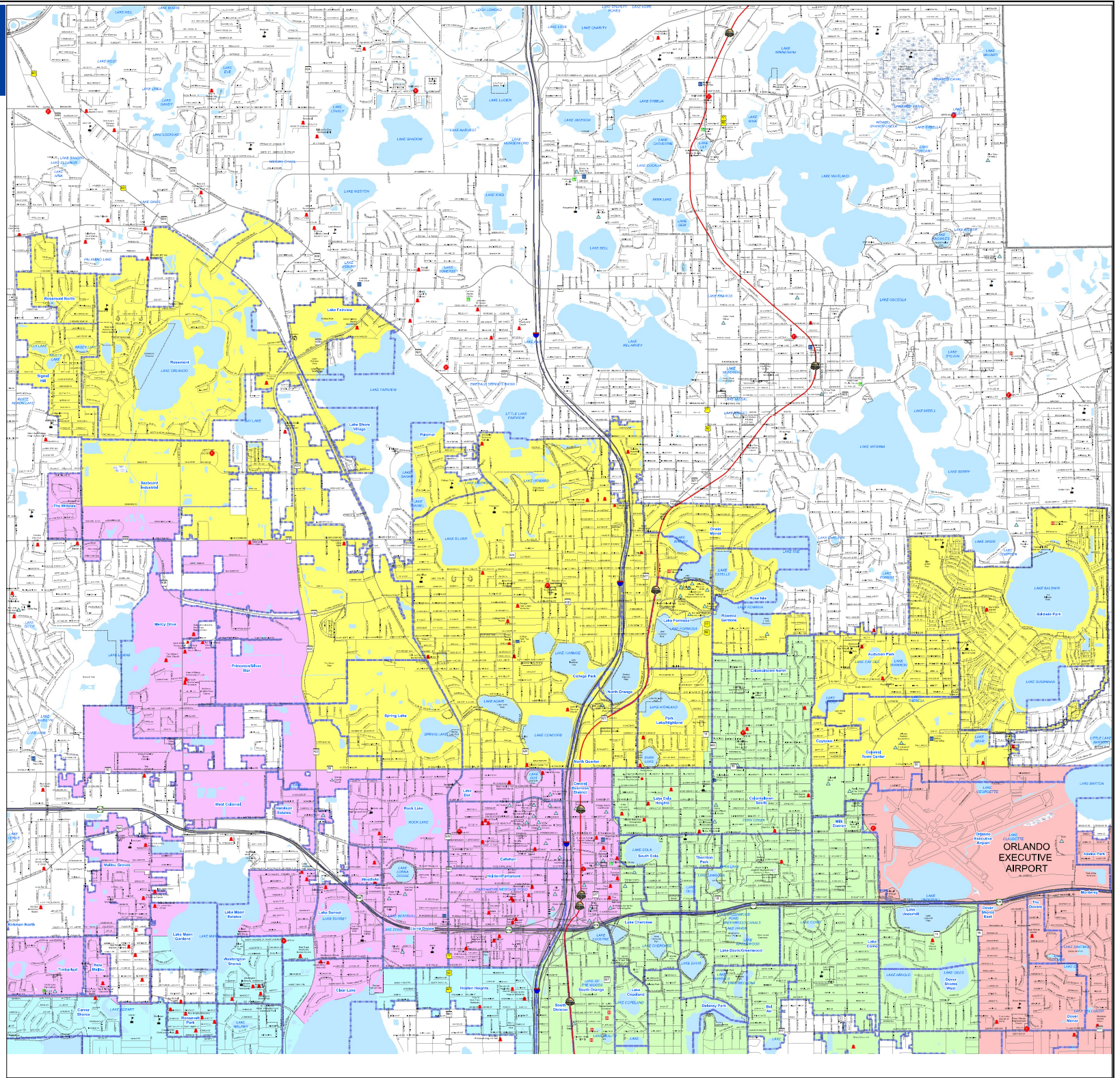
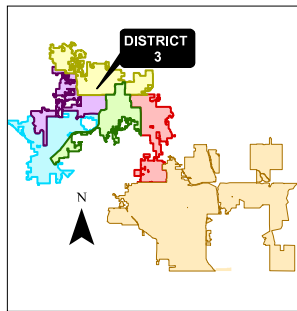
City GIS  
Standard Map  
June 2024



## CITY COMMISSIONER DISTRICT

- District 1
- District 2
- District 3
- District 4
- District 5
- District 6

Now: District Boundaries adopted by City Council  
03/20/2025, Ord# 2206531202  
Effective for Term beginning 10/01/2022



ORLANDO EXECUTIVE AIRPORT